






|                   |   |                       |
|-------------------|---|-----------------------|
| Date : 13/09/2012 | <b>Blaenau Gwent Local Development Plan</b> | Regeneration Division |
| Scale : 1:85000   | <b>Aggregates Safeguarding Areas</b>        |                       |



| <b>KEY</b>  |                            |
|---|----------------------------|
|  | Blaenau Gwent CBC Boundary |
|  | Settlement Boundary        |
|  | Carboniferous Limestone    |
|  | Penant Sandstone           |